

Upper Republican Natural Resources District VARIANCE APPLICATION

Date of Request: 3/28/2024

Applicant: Brian Prosser to Samuel & Beau Kramer and Pro-Health LLC
Address: 31502 744 Rd
City: Lamar State: NE
Zip Code: 69023
Phone: 308-882-4117
E-Mail:

County: Chase to Dundy
Legal Description of Property: NE 34-8-41
To: NW 4-4-36, SW 28-4-41, NW 28-4-41, NE 32-4-41, NE 33-4-41, SE 33-4-41

Specific Request, be as detailed as you can in stating exactly what you are asking to do:

Transfer a total of 109.1 certified acres from NE 34-8-41 to the corners of six fields in Dundy County as extra allocation. NW 4-4-36 will receive 22.0 certified acres, SW 28-4-41 will receive 24.0 certified acres, NW 28-4-41 will receive 20.5 certified acres, NE 32-4-41 will receive 17.0 certified acres, NE 33-4-41 will receive 20.0 certified acres, SE 33-4-41 will receive 5.6 certified acres. There will be a total of 14.2 certified acres decertified from the 123.3 certified acres on NE 34-8-41 due to historical use and SDF increase. The well on NE 34-8-41, G-016806, will be decommissioned or converted to a livestock well.

Reason for this request:


The well in NE 34-8-41 needs to be replaced and since there is no certainty that better water will be found on the section, Mr. Prosser would prefer to transfer the acres off the section and farm the ground dryland instead.

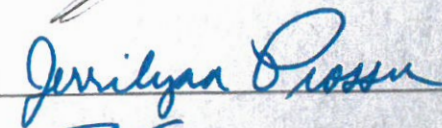
Applicable URNRD Rules:


7.2 Offsets for new uses to mitigate impacts for new depletions or consumptive use can be made by retiring existing consumptive uses, within a floating township, or as otherwise authorized by the District.


Other information:

Transfer distances: NE 34-8-41 to NW 4-4-36: 35.1 miles; to SW 28-4-41: 23.4 miles; to NW 28-4-41: 22.9 miles; to NE 32-4-41: 23.9 miles; to NE 33-4-41: 23.9 miles; to SE 33-4-41: 24.4 miles
NE 34-8-41 has a 10-year historical use of 11.37 inches for a reduction of 11.1 certified acres
NE 34-8-41 to NW 4-4-36 has an SDF increase of 12.3% for a reduction of 3.1 certified acres

Applicant  Date 4-11-24

Applicant  Date 4-11-24

Applicant  Date 4-12-24

Applicant  Date 4-12-24